



Sutter Health

Relocation Guide

We are honored that you are considering
Sutter Health as a potential employer.

We have assembled some information that we
hope will be helpful to you in your relocation
considerations.

Sutter Heath is where you want to be.

To research counties select a link below

[Alameda County](#)

[Amador County](#)

[Contra Costa County](#)

[Del Norte County](#)

[El Dorado County](#)

[Hawaii State](#)

[Lake County](#)

[Marin County](#)

[Merced County](#)

[Monterey County](#)

[Napa County](#)

[Placer County](#)

[Sacramento County](#)

[San Francisco County](#)

[San Joaquin County](#)

[San Mateo County](#)

[Santa Clara County](#)

[Santa Cruz County](#)

[Solano County](#)

[Sonoma County](#)

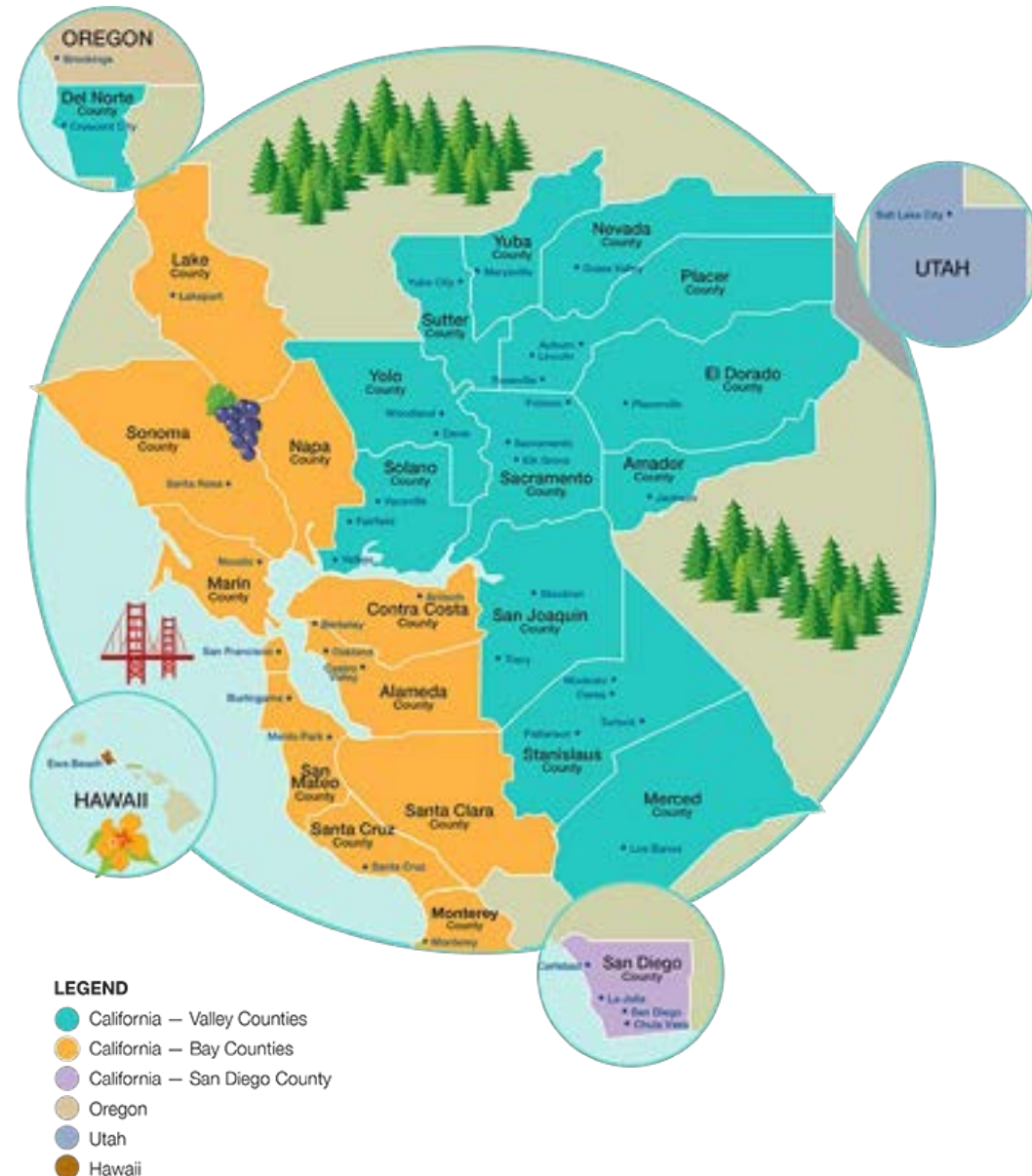
[Stanislaus County](#)

[Sutter County](#)

[Utah State](#)

[Yolo County](#)

[Yuba County](#)



Use Ctrl F function to search by city

Information at Your Fingertips

County Links

Find links to parks and recreation, information on local utilities and more!



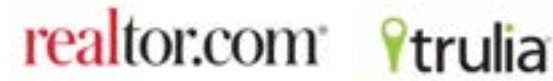
Schools

The important info you need to find the learning environment that meets your family's needs.



Housing

Direct links to Realtor.com to research current market data or search for homes in your areas of interest. Buy, sell and rental information at your fingertips.



Quick Facts

Get information on the population, average income and other demographics of the area.



Things to Do

Discover unique opportunities whether you are looking for culture, dining or kid friendly options.



Sutter Health in the Central Valley



Amador County
(Click [HERE](#))



Amador County Cities and Towns: Amador City, Drytown, Fiddletown, Lone, Jackson, Kit Carson, Martell, Pine Grove, Pioneer, Plymouth, River Pines, Sutter Creek, Volcano



Quick Facts
Amador County
(Click [HERE](#))

Amador County, Cont'd



Amador County is located in the Sierra Nevada Mountains of California. As of 2010, the population was 38,091. The county seat is Jackson. It bills itself as "The Heart of the Mother Lode" and lies within the Gold Country. There is a substantial wine-growing industry in the county.



Housing Market Info
Amador County
(Click [HERE](#))

Search for Homes
Amador County
(Click [HERE](#))

Rental Housing Info
Amador County
(Click [HERE](#))


Amador County, Cont'd



School Info
Amador County
(Click [HERE](#))



Things to Do
Amador County
(Click [HERE](#))





Merced, known as the "Gateway to Yosemite," is less than two hours by automobile from Yosemite National Park to the east and Monterey Bay, the Pacific Ocean, and multiple beaches to the west. It is a county located in the northern San Joaquin Valley section of the Central Valley, California. As of the 2010 census, the population was 255,793. The county seat is Merced. The county is named after the Merced River.



Merced County Cities and Towns: Atwater, Ballico, Cressey, Delhi, Dos Palos, El Nido, Gustine, Hilmar, Le Grand, Livingston, Los Banos, Merced, Planada, Santa Rita Park, Snelling, South Dos Palos, Stevinson, Winton



Merced County
(Click [HERE](#))

Quick Facts
Merced County
(Click [HERE](#))

Merced County, cont'd



Housing Market Info
Merced County
(Click [HERE](#))

Search for Homes
Merced County
(Click [HERE](#))

Rental Housing Info
Merced County
(Click [HERE](#))

Merced County, cont'd



**Things to Do
Merced County**
(Click [HERE](#))



**School Info
Merced County**
(Click [HERE](#))



San Joaquin County
(Click [HERE](#))

Quick Facts
San Joaquin County
(Click [HERE](#))



San Joaquin County Cities and Towns: Acampo, Clements, Escalon, Farmington, French Camp, Holt, Lathrop, Linden, Lockeford, Lodi, Manteca, Ripon, Stockton, Thornton, Tracy, Vernalis, Victor, Woodbridge



San Joaquin County, Cont'd



San Joaquin offers tremendous opportunities to the residents and businesses that call it home. San Joaquin's eight communities of Mountain House, Tracy, Lathrop, Manteca, Ripon, Escalon, Stockton, and Lodi provide quality affordable housing along with numerous recreational opportunities and state-of-the-art K-12 schools and higher education institutions. It also boasts a sophisticated transportation network comprised of an international deep water port, major interstate highways, air and rail services as well as the delta recreation and waterways, farm fresh food and most important, a highly skilled and diverse workforce. San Joaquin is a place where families and businesses can grow, prosper, and realize their dreams.




**Housing Market Info
San Joaquin County**
(Click [HERE](#))

**Search for Homes
San Joaquin County**
(Click [HERE](#))

**Rental Housing Info
San Joaquin County**
(Click [HERE](#))

San Joaquin County, Cont'd



Things to Do
San Joaquin County
(Click [HERE](#))

School Info
San Joaquin County
(Click [HERE](#))

Stanislaus County



Stanislaus County Cities and Towns: Ceres, Crows Landing, Denair, Empire, Hickman, Hughson, Keyes, La Grange, Modesto, Newman, Oakdale, Patterson, Riverbank, Salida, Turlock, Waterford, Westley

Stanislaus County
(Click [HERE](#))

Quick Facts
Stanislaus County
(Click [HERE](#))



Stanislaus County, Cont'd



Stanislaus County is a place where the sun shines nearly every day. The rivers sustain abundant agricultural bounty and things just grow well there. Take a drive out into the country sometime and you'll see. Stop and survey your surroundings. Catch a sunset. Catch a moment of total, rare silence. These are the simple pleasures of life in the Valley.



Housing Market Info
Stanislaus County
(Click [HERE](#))

Search for Homes
Stanislaus County
(Click [HERE](#))

Rental Housing Info
Stanislaus County
(Click [HERE](#))

Stanislaus County, Cont'd



School Info
Stanislaus County
(Click [HERE](#))

Things to Do
Stanislaus County
(Click [HERE](#))

Sutter Health in the East Bay






Alameda County, California, was established in 1853. The county was created from the territory of two counties created in 1850: Contra Costa and Santa Clara. It was given the local name for the region, Alameda, which translated loosely as "a grove of poplars." The county enjoys a varied geography ranging from urban marinas to rolling open spaces to hillside lakes and streams. Alameda is the seventh most populous county in California, and has 14 incorporated cities and several unincorporated communities.

Alameda County
(Click [HERE](#))

Quick Facts
Alameda County
(Click [HERE](#))



Alameda County, Cont'd



Alameda County Cities and Towns: (Alameda, Albany, Dublin, Emeryville, (Fremont, Hayward, Union City), Newark, Piedmont, San Leandro, Oakland, Berkeley, Livermore, Pleasanton, Castro Valley)



Housing Market Info
Alameda County
(Click [HERE](#))

Search for Homes
Alameda County
(Click [HERE](#))

Rental Housing Info
Alameda County
(Click [HERE](#))

Alameda County, Cont'd



School Info
Alameda County
(Click [HERE](#))

Things to Do
Alameda County
(Click [HERE](#))

Contra Costa County



Contra Costa County Cities and Towns: Antioch, Brentwood, Clayton, Concord, Danville, El Cerrito, Hercules, Lafayette, Martinez, Moraga, Oakley, Orinda, Pinole, Pittsburg, Pleasant Hill, Richmond, San Pablo, San Ramon, Walnut Creek



Contra Costa County is home to more than one million residents, and was one of the original 27 counties established in California in 1850. Comprised of 19 cities and many established communities in the unincorporated area, it is the ninth most populous county in the state. The most notable landmark in the county is Mount Diablo, rising 3,849 feet at the northern end of the Diablo Range. It is the centerpiece of Mt. Diablo State Park, one of many recreation areas residents and visitors can enjoy. The East Bay Regional Park District is comprised of more than 100,000 acres within 65 parks, including more than 1,200 miles of trails.



Contra Costa County
(Click [HERE](#))

Quick Facts
Contra Costa County
(Click [HERE](#))

Contra Costa County, Cont'd



**Housing Market Info
Contra Costa County**
(Click [HERE](#))

**Search for Homes
Contra Costa County**
(Click [HERE](#))

**Rental Housing Info
Contra Costa County**
(Click [HERE](#))



Contra Costa County, Cont'd



School Info
Contra Costa County
(Click [HERE](#))

Things to Do
Contra Costa County
(Click [HERE](#))



Sutter Health in the North Bay





Lake County
(Click [HERE](#))

Quick Facts
Lake County
(Click [HERE](#))

There's a lot to learn about Lake County – the clean air, Clear Lake, Mt. Konocti, historic hot springs, resorts, and more. Here's a few of the fun facts about the area:

- Located midway between the Pacific Coast and the Central Valley, Lake County rarely experiences coastal or valley fog. This translates into lots of sunshine. In fact, Lake County sees, on average, approximately 265 days of clear or partly clear skies, with an approximate annual average of 78% of possible sunshine.



Lake County Cities and Towns: Clearlake, Clearlake Oaks, Clear Lake Riviera, Cobb, Hidden Valley Lake, Kelseyville, Lakeport, Lower Lake, Lucerne, Middletown, North Lakeport, Nice, Soda Bay, Spring Valley, Upper Lake

Lake County, Cont'd



Housing Market Info

Lake County

(Click [HERE](#))

Search for Homes


Lake County

(Click [HERE](#))

Rental Housing Info

Lake County

(Click [HERE](#))



Lake County, Cont'd



School Info
Lake County
(Click [HERE](#))

Things to Do
Lake County
(Click [HERE](#))



Marin County Cities and Towns: Belvedere Tiburon, Bolinas, Corte Madera, Dillon Beach, Fairfax, Forest Knolls, Greenbrae, Inverness, Lagunitas, Larkspur, Marshall, Mill Valley, Nicasio, Novato, Olema, Point Reyes Station, Ross, San Anselmo, San Geronimo, San Quentin, San Rafael, Sausalito, Stinson Beach, Tomales, Woodacre



Marin County
(Click [HERE](#))

Quick Facts
Marin County
(Click [HERE](#))

Marin County, Cont'd



Marin County is magical. The smallest of the San Francisco Bay Area counties, both in size and population. What it lacks in acreage it compensates for in visual appeal. It is no wonder that it is home to one of the most affluent, active and civically minded populations in the United States. Redwood forests, beaches, waterfalls, marshes, creeks, the Golden Gate Bridge and more!

Housing Market Info
Marin County
(Click [HERE](#))

Search for Homes
Marin County
(Click [HERE](#))

Rental Housing Info
Marin County
(Click [HERE](#))



Marin County, Cont'd



**Things to Do
Marin County**
(Click [HERE](#))

**School Info
Marin County**
(Click [HERE](#))





Napa County Cities and Towns: American Canyon, Angwin, Calistoga, Deer Park, Moskowife Corner, Napa, Oakville, Rutherford, Yountville

Napa County
(Click [HERE](#))

Quick Facts
Napa County
(Click [HERE](#))



Napa County, Cont'd



Housing Market Info
Napa County
(Click [HERE](#))

Search for Homes
Napa County
(Click [HERE](#))

Rental Housing Info
Napa County
(Click [HERE](#))



Napa County, Cont'd



**Things to Do
Napa County**
(Click [HERE](#))

**School Info
Napa County**
(Click [HERE](#))



Napa County is north of San Francisco, in California. It's known for hundreds of hillside vineyards in the Napa Valley wine region. In the city of Napa, Oxbow Public Market features regional gourmet food. The Napa Valley Wine Train is a vintage locomotive and traveling restaurant running through the valley. Northwest of Napa is Yountville, a town known for high-end restaurants and sparkling wine.



Sonoma County



Sonoma County Cities and Towns: Annapolis, Bodega, Bodega Bay, Boyes Hot Springs, Camp Meeker, Cazadero, Cloverdale, Cotati, Duncans Mill, El Verano, Eldridge, Forestville, Fulton, Geyserville, Glen Ellen, Graton, Guerneville, Healdsburg, Jenner, Kenwood, Monte Rio, Occidental, Penngrove, Petaluma, Rio Nido, Rohnert Park, Santa Rosa, Sebastopol, Sonoma, Stewarts Point, The Sea Ranch, Valley Ford, Villa Grande, Vineburg, Windsor

Sonoma County
(Click [HERE](#))

Quick Facts
Sonoma County
(Click [HERE](#))



Sonoma County, Cont'd



Sonoma County is a place to connect with the land. And also with each other. All just 45 minutes north of San Francisco. Discover one of California's top food and wine destinations, home to more than 425 wineries ranging from rustic to regal. Hike among towering redwoods, cruise along rugged Pacific coastline and get to know inviting towns. Or, just sit back and take it all in. Because you're free to go your own way. And we wouldn't have it any other way. Life opens up in Sonoma County.



Housing Market Info
Sonoma County
(Click [HERE](#))

Search for Homes
Sonoma County
(Click [HERE](#))

Rental Housing Info
Sonoma County
(Click [HERE](#))



Sonoma County, Cont'd



Things to Do
Sonoma County
(Click [HERE](#))

School Info
Sonoma County
(Click [HERE](#))



Sutter Health on the Peninsula





San Mateo County
(Click [HERE](#))

Quick Facts
San Mateo County
(Click [HERE](#))



San Mateo County Cities and Towns: Atherton, Belmont, Brisbane, Burlingame, Daly City, El Granada, Half Moon Bay, La Honda, Loma Mar, Menlo Park, Millbrae, Montara, Moss Beach, Pacifica, Pescadero, Portola Valley, Redwood City, San Bruno, San Carlos, San Francisco, San Gregorio, San Mateo, South San Francisco

San Mateo County, Cont'd



Housing Market Info
San Mateo County
(Click [HERE](#))

Search for Homes
San Mateo County
(Click [HERE](#))

Rental Housing Info
San Mateo County
(Click [HERE](#))



Within its 455 square miles bordered by the Pacific Ocean to the west and San Francisco Bay to the east, San Mateo County is known for its mild climate and scenic vistas. Nearly three quarters of the county is open space and agriculture remains a vital contributor to our economy and culture.

San Mateo County, Cont'd



School Info
San Mateo County
(Click [HERE](#))

Things to Do
San Mateo County
(Click [HERE](#))



Sutter Health in the Sacramento and Sierra Region



El Dorado County
(Click [HERE](#))

Quick Facts
El Dorado County
(Click [HERE](#))



El Dorado County Cities and Towns: Camino, Coloma, Cool, Diamond Springs, Echo Lake, El Dorado, El Dorado Hills, Garden Valley, Georgetown, Greenwood, Grizzly Flats, Kyburz, Lotus, Mount Aukum, Pilot Hill, Placerville, Pollock Pines, Rescue, Shingle Springs, Somerset, South Lake Tahoe, Tahoma, Twin Bridges

El Dorado County, Cont'd



Housing Market Info

El Dorado County
(Click [HERE](#))

Search for Homes

El Dorado County
(Click [HERE](#))

Rental Housing Info

El Dorado County
(Click [HERE](#))



El Dorado County, located in east-central California, encompasses 1,805 square miles of rolling hills and mountainous terrain. The county's western boundary contains part of Folsom Lake and the eastern boundary is also the California-Nevada state line. The county is topographically divided into two zones. The northeast corner of the county is in the Lake Tahoe basin, while the remainder of the county is in the "western slope," the area west of Echo Summit.

El Dorado County, Cont'd



Things to Do
El Dorado County
(Click [HERE](#))

School Info
El Dorado County
(Click [HERE](#))





Placer County Cities and Towns: Alta, Applegate, Auburn, Carnelian Bay, Colfax, Dutch Flat, Emigrant Gap, Foresthill, Gold Run, Granite Bay, Homewood, Kings Beach, Lincoln, Loomis, Meadow Vista, Newcastle, Olympic Valley, Penryn, Rocklin, Roseville, Sheridan, Tahoe City, Tahoe Vista, Weimar



Placer County
(Click [HERE](#))

**Quick Facts
Placer County**
(Click [HERE](#))

Placer County, Cont'd



Housing Market Information

Placer County

(Click [HERE](#))

Search for Homes

Placer County

(Click [HERE](#))

Rental Housing Info

Placer County

(Click [HERE](#))

Placer County is a destination for visitors from around the world, but for its local residents, there is a personal sense of how fortunate we are to live, work and play in such beautiful country. From the suburbs of Roseville, Lincoln and Rocklin to the foothills of Auburn, the opportunity to enjoy a variety of lifestyles is never-ending. The gem of the county is scenic North Lake Tahoe, known for its beauty, size and clarity, but there are also numerous small towns known for their unique and rich heritage that make up the landscape along Interstate 80.



Placer County, Cont'd



Things to Do
Placer County
(Click [HERE](#))

School Info
Placer County
(Click [HERE](#))





Sacramento County
(Click [HERE](#))

Quick Facts
Sacramento County
(Click [HERE](#))

Sacramento County Cities and Towns: Antelope, Carmichael, Citrus Heights, Courtland, Elk Grove, Elverta, Fair Oaks, Folsom, Galt, Herald, Hood, Isleton, Mather, McClellan, North Highlands, Orangevale, Rancho Cordova, Rio Linda, Ryde, Sacramento, Sloughhouse, Walnut Grove, Wilton

Sacramento County, Cont'd



**Housing Market Info
Sacramento County**
(Click [HERE](#))

**Search for Homes
Sacramento County**
(Click [HERE](#))

**Rental Housing Info
Sacramento County**
(Click [HERE](#))



The geographic boundaries of the county of Sacramento include seven incorporated cities. Varying from quaint Isleton to cosmopolitan Sacramento, each of these cities contributes a rich and unique dimension to the Sacramento County region.

Sacramento County, Cont'd



Things to Do
Sacramento County
(Click [HERE](#))

School Info
Sacramento County
(Click [HERE](#))





Solano County is a special place, with its inviting mix of rural and suburban lifestyles and easy access to all of the urban amenities associated with two of the nation’s most dynamic metropolitan regions. Situated midway between San Francisco and Sacramento—the State capitol, Solano County is home to rolling hillsides, waterfronts and fertile farmland.



Solano County Cities and Towns: Benicia, Birds Landing, Dixon, Elmira, Fairfield, Rio Vista, Suisun City, Vacaville, Vallejo

Solano County
(Click [HERE](#))

Quick Facts
Solano County
(Click [HERE](#))

Solano County, Cont'd



Housing Market Info
Solano County
(Click [HERE](#))

Search for Homes
Solano County
(Click [HERE](#))

Rental Housing Info
Solano County
(Click [HERE](#))



Solano County, Cont'd



Things to Do
Solano County
(Click [HERE](#))

School Info
Solano County
(Click [HERE](#))






Sutter County Cities and Towns: Live Oak, Meridian, Nicolaus, Pleasant Grove, Rio Oso, Robins, Sutter, Yuba City

Sutter County
(Click [HERE](#))

Quick Facts
Sutter County
(Click [HERE](#))



Sutter County, Cont'd



Housing Market Info
Sutter County
(Click [HERE](#))

Search for Homes
Sutter County
(Click [HERE](#))

Rental Housing Info
Sutter County
(Click [HERE](#))



Sutter County, Cont'd



**Things to Do
Sutter County**
(Click [HERE](#))

**School Info
Sutter County**
(Click [HERE](#))





Yolo County Cities and Towns: Brooks, Capay, Clarksburg, Davis, Dunnigan, Esparto, Guinda, Knights Landing, Madison, Rumsey, West Sacramento, Winters, Woodland, Yolo, Zamora

Yolo County
(Click [HERE](#))

Quick Facts
Yolo County
(Click [HERE](#))



Yolo County, Cont'd



Housing Market Info

Yolo County
(Click [HERE](#))

Search for Homes

Yolo County
(Click [HERE](#))

Rental Housing Info

Yolo County
(Click [HERE](#))




Yolo County, Cont'd



Things to Do
Yolo County
(Click [HERE](#))

School Info
Yolo County
(Click [HERE](#))





Yuba County Cities and Towns: Browns Valley, Brownsville, Camptonville, Challenge, Dobbins, Marysville, Olivehurst, Oregon House, Rackerby, Strawberry Valley, Wheatland



Yuba County
(Click [HERE](#))

Quick Facts
Yuba County
(Click [HERE](#))



One of California's original 27 counties founded on February 18th in 1850, Yuba County is California's gateway to the historic Mother Lode Country, with a diverse landscape that boasts grand rivers, thriving farmland, friendly communities and numerous recreational possibilities that extend into the Sierra foothills. The communities have that small town feel so many people are seeking.

Yuba County, Cont'd




Housing Market Info
Yuba County
(Click [HERE](#))

Search for Homes
Yuba County
(Click [HERE](#))

Rental Housing Info
Yuba County
(Click [HERE](#))



Yuba County, Cont'd



Things to Do
Yuba County
(Click [HERE](#))

School Info
Yuba County
(Click [HERE](#))



Sutter Health in the South Bay





Monterey County Cities and Towns: Aromas, Big Sur, Bradley, Carmel, Carmel By The Sea, Carmel Valley, Castroville, Chualar, Gonzales, Greenfield, Jolon, King City, Lockwood, Marina, Monterey, Moss Landing, Pacific Grove, Pebble Beach, Salinas, San Ardo, San Lucas, Seaside, Soledad, Spreckels



The county covers 3,324 square miles, comprising some of the most scenic vistas in the world. Situated in the central coast region of California, its 100 miles of coastline fall within the Monterey Bay National Marine Sanctuary, currently the nation's largest.

Monterey County
(Click [HERE](#))

Quick Facts
Monterey County
(Click [HERE](#))

Monterey County, Cont'd



**Housing Market Info
Monterey County**
(Click [HERE](#))

**Search for Homes
Monterey County**
(Click [HERE](#))

**Rental Housing Info
Monterey County**
(Click [HERE](#))



Monterey County, Cont'd



School Info
Monterey County
(Click [HERE](#))

Things to Do
Monterey County
(Click [HERE](#))





Santa Clara County Cities and Towns: Alviso, Campbell, Coyote, Cupertino, Gilroy, Holy city, Los Altos, Los Gatos, Milpitas, Morgan Hill, Mount Hamilton, Mountain View, Palo Alto, Redwood Estates, San Jose, San Martin, Santa Clara, Saratoga, Stanford, Sunnyvale

Santa Clara County
(Click [HERE](#))



Quick Facts
Santa Clara County
(Click [HERE](#))



The County of Santa Clara, also referred to as "Silicon Valley", is unique because of its combination of physical attractiveness and economic diversity. With its numerous natural amenities and one of the highest standards of living in the country, the county has long been considered one of the best areas in the United States in which to live and work

Santa Clara County, Cont'd



Housing Market Info
Santa Clara County
(Click [HERE](#))

Search for Homes
Santa Clara County
(Click [HERE](#))

Rental Housing Info
Santa Clara County
(Click [HERE](#))



Santa Clara County, Cont'd



School Info
Santa Clara County
(Click [HERE](#))

Things to Do
Santa Clara County
(Click [HERE](#))



Santa Cruz County



Santa Cruz County Cities and Towns: Aptos, Ben Lomond, Boulder Creek, Brookdale, Capitola, Davenport, Felton, Freedom, Mount Hermon, Santa Cruz, Scotts Valley, Soquel, Watsonville

Santa Cruz County
(Click [HERE](#))

Quick Facts
Santa Cruz County
(Click [HERE](#))



For a small bayside city, Santa Cruz has a lot to offer. The main show, of course, is the Beach Boardwalk, which attracts millions of visitors each year. But past the arcades and cotton candy is a surprisingly diverse and energetic city with a little something for everyone: Shopping, hiking, mountain biking, sailing, fishing, kayaking, surfing, wine tasting, golfing, whale-watching -- the list of things to do here is almost endless, making Santa Cruz one of the premier family destinations on the California coast.

Santa Cruz County, Cont'd



- Newspaper: [Santa Cruz Sentinel](#) and [Good Times SC](#)
- Celebrate the Local Food Cultures [Edible Monterey Bay](#)
- You are never too far from the great outdoors. Find your park with the California State Park System [Find Your Park](#)

Housing Market Info
Santa Cruz County
(Click [HERE](#))

Search for Homes
Santa Cruz County
(Click [HERE](#))

Rental Housing Info
Santa Cruz County
(Click [HERE](#))

Santa Cruz County, Cont'd



School Info
Santa Cruz County
(Click [HERE](#))

Things to Do
Santa Cruz County
(Click [HERE](#))



Sutter Health in the West Bay

San Francisco County



Consistently ranked as America's Favorite City, San Francisco never ceases to entertain. Enjoy the cool blast of salty air as you stroll across the Golden Gate. Stuff yourself with dim sum in Chinatown. Browse the secondhand shops along Haight Street. Recite poetry in a North Beach coffeehouse. Stroll Ocean Beach, skate through Golden Gate Park, ride the cable cars to Fisherman's Wharf, tour a Victorian mansion, explore Alcatraz Island, go to a Giants ball game—the list is endless.

San Francisco is the only city in San Francisco County.

San Francisco County
(Click [HERE](#))

Quick Facts
San Francisco County
(Click [HERE](#))



San Francisco County, Cont'd

Housing Market Info
San Francisco County
(Click [HERE](#))

Search for Homes
San Francisco County
(Click [HERE](#))

Rental Housing Info
San Francisco County
(Click [HERE](#))



SFGATE SFGate Neighborhood Guide



San Francisco County, Cont'd



Things to Do
San Francisco County
(Click [HERE](#))

School Info
San Francisco County
(Click [HERE](#))

Sutter Health Freestanding



Del Norte County



El Norte County Cities and Towns: Crescent City, Fort Dick, Gasquet, Klamath, Smith River



Del Norte County is located in the northwest corner of California at the border of Oregon and next to the Pacific Ocean. The region features the world's tallest trees, scenic rivers and a rugged coastline with spectacular beaches and rocky shorelines.

Del Norte County
(Click [HERE](#))

Quick Facts
Del Norte County
(Click [HERE](#))

Del Norte County, Cont'd



Housing Market Info
Del Norte County
(Click [HERE](#))

Search for Homes
Del Norte County
(Click [HERE](#))

Rental Housing Info
Del Norte County
(Click [HERE](#))

Del Norte County, Cont'd



Things to Do
Del Norte County
(Click [HERE](#))

School Info
Del Norte County
(Click [HERE](#))



Honolulu County, Oahu



Honolulu County Cities and Towns: Aiea, Ewa Beach, Fort Shafter, Haleiwa, Hauula, Honolulu, Jbphh, Kaaawa, Kahuku, Kailua, Kaneohe, Kapolei, Kunia, Laie, McBh Kaneohe Bay, Mililani, Pearl City, Schofield Barracks, Wahiawa, Waialua, Waianae, Waimanalo, Waipuhulamath, Smith River

Honolulu County
(Click [HERE](#))

Quick Facts
Honolulu County
(Click [HERE](#))



Honolulu County (officially known as the City and County of Honolulu, formerly Oahu County) is a consolidated city-county located in the state of Hawaii. The consolidated city-county was created in the city charter adopted in 1907 and accepted by the Legislature of the Territory of Hawaii. The county seat is in Honolulu. Honolulu is named from a Hawaiian language word meaning "sheltered bay" or "place of shelter."

Honolulu County, Cont'd



Housing Market Info
Honolulu County
(Click [HERE](#))

Search for Homes
Honolulu County
(Click [HERE](#))

Rental Housing Info
Honolulu County
(Click [HERE](#))



Honolulu County, Cont'd



Things to Do
Honolulu County
(Click [HERE](#))

School Info
Honolulu County
(Click [HERE](#))

Salt Lake County, Utah



Salt Lake County Cities and Towns: Alta, Copperton, Cottonwood Heights, Emigration Canyon, Granite, Herriman, Holladay, Kearns, Magna, Midvale, Millcreek, Murray, Riverton, Salt Lake City, Sandy, South Jordan, South Salt Lake, Taylorsville, West Jordan, West Valley City, White City

Quick Facts
Salt Lake County
(Click [HERE](#))

Salt Lake County
(Click [HERE](#))

Salt Lake City is an urban gem of the mountain west, set in an incomparable backdrop of the Wasatch Mountains and home to the “Greatest Snow On Earth”. Salt Lake City stands out as a thriving hub of business, culture, innovation and has an inherently industrious spirit. With proximity to 5 National Parks, skiing, and outdoor activities so close to an international airport and Metropolitan city, it’s no wonder why so many business, adventure-lovers, artists, and entrepreneurs call our city home. Add our top-shelf performance arts venues, professional and college sports teams, burgeoning brew and distilling culture, and our award-winning culinary offerings to the mix, and you get a taste of why Salt Lake is such a great place to live.



Salt Lake County, Cont'd



Housing Market Info
Salt Lake County
(Click [HERE](#))

Search for Homes
Salt Lake County
(Click [HERE](#))

Rental Housing Info
Salt Lake County
(Click [HERE](#))



Salt Lake County, Con't



Things to Do
Salt Lake County
(Click [HERE](#))

School Info
Salt Lake County
(Click [HERE](#))



Browse Sutter
Locations
[\(Click Here\)](#)